

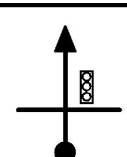
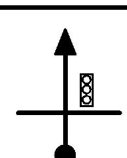
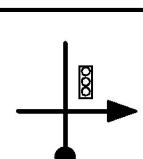
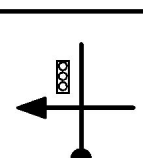
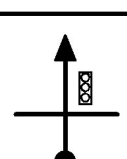

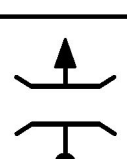
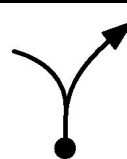



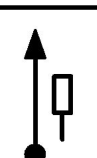







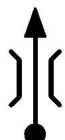


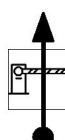






DISTÂNCIA Km <i>mi</i>	Referência	MÉDIA Km/h <i>mi/h</i>	TEMPO	OBSERVAÇÕES
				
				
0,000	 1	D	00:00:00	Início de Prova INICIO DESLOCAMENTO AV. CRISTÓVÃO COLOMBO
0,000		0:55:00		
0,000		D1		
0,10 0,06	 2			
0,20 0,12	 3			AV. CRISTÓVÃO COLOMBO
0,27 0,16	 4			RUA GARIBALDI
0,45 0,28	 5			AV. FARRAPOS
0,57 0,35	 6			AV. FARRAPOS
0,74 0,46	 7			EM DIREÇÃO RODOVIÁRIA
1,01 0,63	 8			PASSARELA








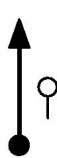




DISTÂNCIA Km <i>mi</i>	Referência	MÉDIA Km/h <i>mi/h</i>	TEMPO	OBSERVAÇÕES
1,14 0,70	 9			AV. LEGALIDADE E DEMOCRACIA
2,65 1,64	 10			RADAR 80 KM/H
4,16 2,58	 11			SIGA RETO SAÍDA AV. SERTÓRIO
4,41 2,74	 12			
5,96 3,70	 13			KM 95
6,69 4,15	 14			ARENA DO GRÊMIO
8,85 5,50	 15			SIGA RETO BR 290
9,18 5,70	 16			VIADUTO
9,43 5,86	 17			SIGA RETO
9,89 6,14	 18			POLÍCIA RODOVIÁRIA











DISTÂNCIA Km <i>mi</i>	Referência	MÉDIA Km/h <i>mi/h</i>	TEMPO	OBSERVAÇÕES
12,99 8,07	 19			
14,75 9,16	 20			COCA COLA
15,31 9,51	 21			VIADUTO
16,92 10,51	 22			RIO GRAVATAÍ
20,09 12,48	 23			CANAL DNOS II
23,84 14,81	 24			PEDÁGIO R\$ 6,30
25,230 15,677 <i>AFER</i>	 25			KM 76
25,83 16,05	 26			
26,27 16,32	 27			KM 75
28,24 17,54	 28			KM 73

DISTÂNCIA Km <i>mi</i>	Referência	MÉDIA Km/h <i>mi/h</i>	TEMPO	OBSERVAÇÕES
29,24 18,16	 29			KM 72
31,07 19,30	 30			POLÍCIA RODOVIÁRIA
35,278 21,921 <i>AFER</i>	 31			KM 66
37,14 23,08	 32			VIADUTO
38,63 24,00	 33			VIADUTO
41,28 25,65	 34			KM 60
44,10 27,40	 35			VIADUTO
45,41 28,21	 36			VIADUTO
46,811 29,087 <i>AFER</i>	 37			PLACA RS 030 GLORINHA TAQUARA 1500 MTS
47,299 29,390 <i>AFER</i>	 38			KM 54






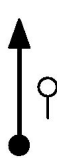






DISTÂNCIA Km <i>mi</i>	Referência	MÉDIA Km/h <i>mi/h</i>	TEMPO	OBSERVAÇÕES
48,30 30,01	 39			VIADUTO
ATENÇÃO! SAÍDA LOGO APÓS O VIADUTO.				
48,34 30,04	 40			SAÍDA APÓS O VIADUTO
48,49 30,13	 41			
48,71 30,27	 42			SENTIDO GLORINHA AV. AVELINO MACIEL NETO
48,75 30,29	 43			PLACA PARE AV. AVELINO MACIEL NETO
49,10 30,51	 44			PLACA ESCOLA AV. 4 DE MAIO
50,02 31,08	 45			PLACA MADEIREIRA SERRANHA GLORINHA
50,44 31,34	 46			KM 2
52,43 32,58	 47			PELA DIREITA RS 030




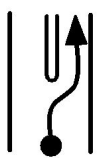
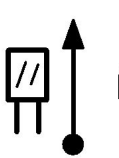

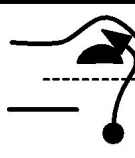


DISTÂNCIA Km <i>mi</i>	Referência	MÉDIA Km/h <i>mi/h</i>	TEMPO	OBSERVAÇÕES
52,60 32,68	 48			PARADA DE ONIBUS 126 RS 030
52,82 32,82	 49			RS 030
53,14 33,02	 50			DIREÇÃO A SANTO ANTONIO DA PATRULHA SEMPRE PELA RS 030
53,41 33,19	 51			FISCALIZAÇÃO ELETRÔNICA 50 KM/H
54,61 33,93	 52			PARADA DE ÔNIBUS NR. 132
54,88 34,10	 53			PLACA 80 KM/H
55,638 34,572	 54	N 0:01:00	00:55:00	FIM DESLOCAMENTO PARADA DE ÔNIBUS NR. 133 NEUTRO 1 MINUTO
<i>AFER</i>			N2	
55,638 34,572	 55	V 79 49.09	00:56:00	INÍCIO ZONA CONTROLADA 1
0,000			V3	
0,669 0,416	 56		00:56:30	PARADA DE ÔNIBUS NR. 134
<i>AFER</i>				
1,550 0,963	 57		00:57:11	KM 28
<i>AFER</i>				

DISTÂNCIA Km <i>mi</i>	Referência	MÉDIA Km/h <i>mi/h</i>	TEMPO	OBSERVAÇÕES
2,72 1,69	 58		00:58:04	
3,89 2,42	 59		00:58:58	PARADA DE ÔNIBUS NR. 136
4,30 2,67	 60		00:59:16	PLACA PASSO GRANDE
5,54 3,44	 61		01:00:13	KM 32
6,10 3,79	 62		01:00:38	80 KM/H
7,31 4,54	 63		01:01:33	PARADA DE ÔNIBUS NR. 142
8,95 5,56	 64		01:02:48	PARADA DE ÔNIBUS NR. 144
9,07 5,63	 65		01:02:53	
9,60 5,96	 66		01:03:18	COSTA DA MIRAGUAIA
9,943 6,178 AFER	 67		01:03:33	PLACA 50 KM/H













DISTÂNCIA Km <i>mi</i>	Referência	MÉDIA Km/h <i>mi/h</i>	TEMPO	OBSERVAÇÕES
10,81 6,71	 68		01:04:13	PLACA 80 KM/H
11,88 7,38	 69		01:05:02	PARADA DE ÔNIBUS NR. 151
12,88 8,00	 70		01:05:47	PARADA DE ÔNIBUS NR. 154
13,78 8,56	 71		01:06:28	PLACA CATANDUVA
15,51 9,64	 72		01:07:47	KM 42
16,32 10,14	 73		01:08:24	PLACA 70 KM/H
17,47 10,85	 74		01:09:16	KM 44
18,46 11,47	 75		01:10:02	ARROIO SABIÁ
18,82 11,69	 76		01:10:18	PLACA 80 KM/H
19,52 12,13	 77		01:10:50	KM 46

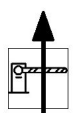
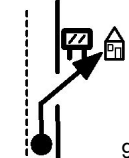
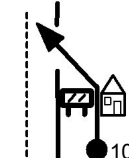






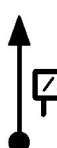


DISTÂNCIA Km <i>mi</i>	Referência	MÉDIA Km/h <i>mi/h</i>	TEMPO	OBSERVAÇÕES
20,14 12,51	 78		01:11:18	PARADA DE ÔNIBUS NR. 169
20,52 12,75	 79		01:11:35	PLACA CHICO LUMÃ
21,371 13,279	 80	V 60 37.28	01:12:14	FIM ZONA CONTROLADA 2 PARADA DE ÔNIBUS NR. 172
			V4	INÍCIO DESLOCAMENTO
23,43 14,55	 81		01:14:17	
23,555 14,636 <i>AFER</i>	 82	N 0:30:35	01:14:25	RESTAURANTE DA COLÔNIA NEUTRO 30 MIN 35 SEG
			N5	
23,555 14,636 0,000	 83	V 40 24.85	01:45:00	INÍCIO DESLOCAMENTO ZERE DEFRENTE A PLACA
			V6	
0,04 0,02	 84		01:45:04	SAÍDA
0,16 0,10	 85		01:45:15	CRUZANDO A RS 474
0,26 0,16	 86		01:45:24	EM DIREÇÃO A TAQUARA RS 474
0,610 0,379 <i>AFER</i>	 87	V 73 45.36	01:45:55	PLACA KM 6 RS 474
			V7	




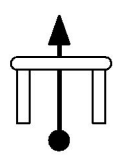








DISTÂNCIA Km <i>mi</i>	Referência	MÉDIA Km/h <i>mi/h</i>	TEMPO	OBSERVAÇÕES
1,634 1,015 <i>AFER</i>	 88		01:46:45	MOTEL SENSITIVE
2,37 1,47	 89		01:47:22	PLACA 60 KM/H
3,13 1,94	 90		01:47:59	PLACA 80 KM/H
5,88 3,65	 91		01:50:15	PLACA 80 KM/H
8,04 5,00	 92		01:52:02	PLACA SERRARIA VELHA / ENTREPELADOS
8,53 5,30	 93		01:52:25	
8,71 5,41	 94		01:52:34	
10,63 6,61	 95		01:54:09	KM 16
12,06 7,49	 96		01:55:20	PLACA MONJOLO E EVARISTO
12,72 7,90	 97		01:55:52	ROLANTINHO MORRO DA FIGUEIRA


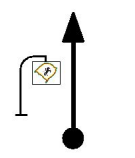
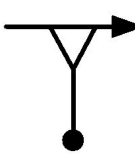
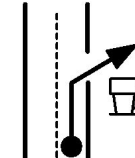


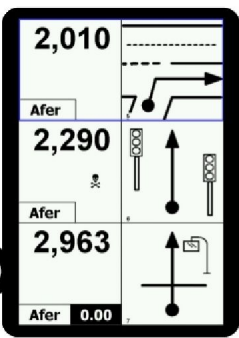


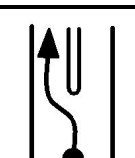
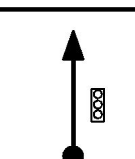


DISTÂNCIA Km <i>mi</i>	Referência	MÉDIA Km/h <i>mi/h</i>	TEMPO	OBSERVAÇÕES
14,807 9,201	 98	V 45 27.96	01:57:35 V8	PEDÁGIO R\$ 5,20
16,504 10,255	 99	N 0:01:09	01:59:51 N9	FIM DESLOCAMENTO CdeF MOURA LIQUIGAS SAIA DA RODOVIA NEUTRO 1MIN 09SEG
16,504 10,255 0,000	 100	V 77 47.85	02:01:00 V10	INÍCIO ZONA CONTROLADA 2 INGRESSANDO NA RODOVIA COM CUIDADO
0,381 0,237 <i>AFER</i>	 101		02:01:17	KM 22
2,378 1,478 <i>AFER</i>	 102		02:02:51	KM 24
3,48 2,16	 103		02:03:43	PLACA 80 KM/H
4,95 3,08	 104		02:04:51	PLACA 50 KM/H
5,59 3,47	 105		02:05:21	PLACA 80 KM/H
6,37 3,96	 106		02:05:58	KM 28
7,05 4,38	 107		02:06:29	PLACA DIVISA ROLANTE STO. ANTONIO DA PATRULHA

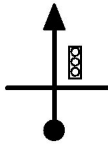
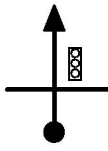
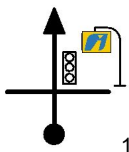
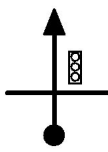

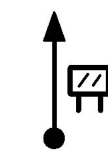

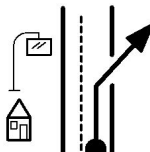
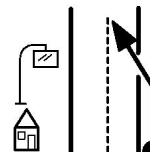
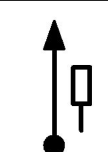



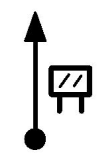

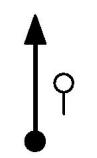

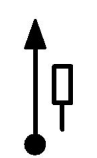
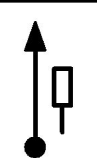
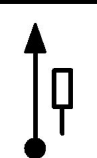

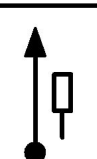
DISTÂNCIA Km <i>mi</i>	Referência	MÉDIA Km/h <i>mi/h</i>	TEMPO	OBSERVAÇÕES
9,28 5,76	 108		02:08:14	FAZENDA PASSOS
10,343 6,427	 109	V 65 40.39	02:09:03	FIM ZONA CONTROLADA 4 KM 32
<i>AFER</i>			V11	INÍCIO DESLOCAMENTO
10,92 6,78	 110		02:09:35	RS 239 EM DIREÇÃO A TAQUARA
11,33 7,04	 111		02:09:58	TERRA NATAL DE TEIXEIRINHA
11,60 7,21	 112		02:10:13	PLACA GRAMADO 55 KM
12,30 7,64	 113		02:10:52	
12,61 7,83	 114		02:11:09	PARDAL 80 KM/H
15,74 9,78	 115		02:14:02	
18,28 11,36	 116		02:16:23	KM 57
20,409 12,682	 117		02:18:21	PARDAL 60 KM/H
<i>AFER</i>				








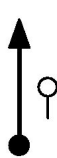




DISTÂNCIA Km <i>mi</i>	Referência	MÉDIA Km/h <i>mi/h</i>	TEMPO	OBSERVAÇÕES
20,81 12,93	 118		02:18:43	
22,52 13,99	 119		02:20:18	DÍSTICO CHARRUA
23,42 14,55	 120		02:21:08	DIREÇÃO A SÃO FRANCISCO DE PAULA RS 020
23,649 14,695	 121	N 0:05:00	02:21:20 N12	POSTO BR RS 020 NEUTRO 5 MINUTOS
<div style="display: flex; justify-content: space-between;"> <div style="width: 45%;"> <p>Road Book Automático A planilha que anda sozinha</p>   </div> <div style="width: 45%; border: 1px solid black; padding: 5px;">  </div> </div>				
23,649 14,695	 122	V 45 27.96	02:26:20 V13	INÍCIO DESLOCAMENTO RS 020
23,84 14,81	 123		02:26:36	RS 020
23,92 14,86	 124		02:26:42	SAIA DA RUA LATERAL ANDE PELA PISTA CENTRAL RS 020
24,16 15,01	 125		02:27:02	RS020






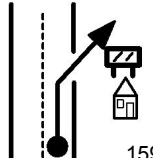

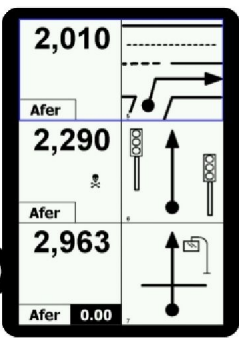
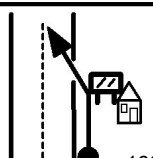

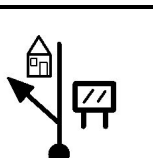

DISTÂNCIA Km <i>mi</i>	Referência	MÉDIA Km/h <i>mi/h</i>	TEMPO	OBSERVAÇÕES
24,85 15,44	 126		02:27:57	RS 020
25,00 15,53	 127		02:28:09	RS 020
25,17 15,64	 128		02:28:22	POSTO IPIRANGA
25,41 15,79	 129		02:28:41	RS 020
25,79 16,02	 130		02:29:12	RS 020
26,43 16,42	 131		02:30:03	PLACA SÃO FRANCISCO 38 KM
28,26 17,56	 132		02:32:29	POLÍCIA RODOVIÁRIA
28,792 17,890	 133	N 0:01:48	02:33:12	FIM DESLOCAMENTO PLACA RESTAURANTE COLONIAL NOVA SCHIN NEUTRO 1MIN 48SEG
28,792 17,890	 134	V 59	02:35:00	INÍCIO ZONA CONTROLADA 3
0,000		36.66	V15	
0,361 0,224	 135		02:35:22	KM 54
<i>AFER</i>				

DISTÂNCIA Km <i>mi</i>	Referência	MÉDIA Km/h <i>mi/h</i>	TEMPO	OBSERVAÇÕES
1,566 0,973 <i>AFER</i>	 136		02:36:35	PLACA ENTRADA E SAÍDA DE VEÍCULOS DE CARGA
2,619 1,627 <i>AFER</i>	 137		02:37:39	PLACA SANTA ROSA
4,32 2,68	 138		02:39:23	SÃO FRANCISCO IGREJINHA
5,76 3,58	 139		02:40:51	PLACA 60 KM/H
7,62 4,73	 140		02:42:45	LINHA UTZ
8,24 5,12	 141		02:43:23	PARADA DE ÔNIBUS NR. 165
10,327 6,417 <i>AFER</i>	 142		02:45:30	KM 64
11,91 7,40	 143		02:47:07	PARADA DE ÔNIBUS NR. 169
13,24 8,22	 144		02:48:28	PLACA BATINGUEIRA
14,27 8,86	 145		02:49:30	KM 68

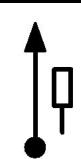


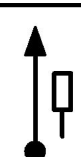
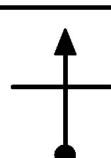




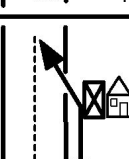


DISTÂNCIA Km <i>mi</i>	Referência	MÉDIA Km/h <i>mi/h</i>	TEMPO	OBSERVAÇÕES
15,12 9,39	 146		02:50:22	PARADA DE ÔNIBUS NR. 174
17,03 10,58	 147		02:52:19	PLACA CENTRO BUDISTA
18,27 11,35	 148		02:53:34	KM 72
19,04 11,83	 149		02:54:22	PARADA DE ÔNIBUS NR. 180
20,27 12,59	 150		02:55:37	KM 74
21,39 13,29	 151		02:56:45	PLACA 60 KM/H
24,25 15,07	 152		02:59:40	KM 78
25,288 15,713 <i>AFER</i>	 153	V 55 34.18	03:00:43 V16	FIM ZONA CONTROLADA 3 PLACA RECOSTA INÍCIO DESLOCAMENTO
26,25 16,31	 154		03:01:46	KM 80
27,38 17,01	 155		03:03:00	PARADA DE ÔNIBUS NR. 189













DISTÂNCIA Km <i>mi</i>	Referência	MÉDIA Km/h <i>mi/h</i>	TEMPO	OBSERVAÇÕES
28,69 17,82	 156		03:04:25	PLACA S. FRANCISCO 5KM
30,251 18,797 <i>AFER</i>	 157		03:06:07	KM 84
32,31 20,08	 158		03:08:23	PLACA S. FRANCISCO 4KM
33,179 20,616	 159	N 2:00:41	03:09:19 N17	RESTAURANTE CASTELLI NEUTRO 2H 00MIN 41SEG
Road Book Automático A planilha que anda sozinha 				NavTotem Novo sistema de navegação de baixíssimo custo para periféricos Android
33,179 20,616 0,000	 160	V 50 31.07	05:10:00 V18	INÍCIO DESLOCAMENTO
0,25 0,15	 161		05:10:18	
0,32 0,20	 162		05:10:24	DIREÇÃO PARQUE DE EXPOSIÇÃO DAVENIR P. GOMES
0,57 0,35	 163		05:10:41	



DISTÂNCIA Km <i>mi</i>	Referência	MÉDIA Km/h <i>mi/h</i>	TEMPO	OBSERVAÇÕES
1,053 0,654 <i>AFER</i>	 164		05:11:16	RS 020 KM 88
2,04 1,26	 165		05:12:27	
2,17 1,34	 166		05:12:36	PARA SÃO FRANCISCO DE PAULA
3,041 1,890 <i>AFER</i>	 167		05:13:39	RS020 KM 90
5,21 3,24	 168		05:16:16	CRUZAMENTO S. FRANCISCO DE PAULA
5,75 3,57	 169		05:16:54	SENTIDO BOM JESUS
7,05 4,38	 170		05:18:28	KM 94
8,52 5,29	 171		05:20:14	
9,288 5,771	 172	N 0:01:51	05:21:09	FIM DESLOCAMENTO INSTALADORA MERCÚRIO NEUTRO 1 MIN 51 SEG
			N19	
9,288 5,771 0,000	 173	V 70 43.50	05:23:00	INÍCIO ZONA CONTROLADA 4
			V20	



DISTÂNCIA Km <i>mi</i>	Referência	MÉDIA Km/h <i>mi/h</i>	TEMPO	OBSERVAÇÕES
0,676 0,420 <i>AFER</i>	 174		05:23:35	CACONDE BOA ESPERANÇA
1,914 1,189 <i>AFER</i>	 175		05:24:38	KM 98
3,58 2,22	 176		05:26:04	RIO DO PINTO
5,76 3,57	 177		05:27:56	KM 102
7,43 4,62	 178		05:29:22	PLACA GRÃOS DA SERRA
9,780 6,077 <i>AFER</i>	 179		05:31:23	KM 106
12,90 8,02	 180		05:34:04	PLACA IBAMA 5 KM
15,90 9,88	 181		05:36:38	KM 112
17,91 11,13	 182		05:38:21	KM 114
19,164 11,908 <i>AFER</i>	 183	V 65 40.39	05:39:25 V21	PLACA SAÍDA DE VEÍCULOS

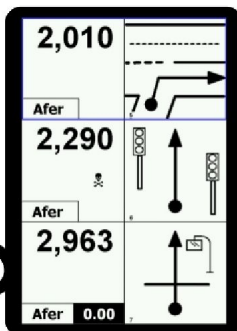


DISTÂNCIA Km <i>mi</i>	Referência	MÉDIA Km/h <i>mi/h</i>	TEMPO	OBSERVAÇÕES
25,92 16,10	 184		05:45:40	KM 122
28,720 17,846	 185	V 60 37.28	05:48:15 V22	FIM ZONA CONTROLADA 4 PLACA ARAUCÁRIA COMERCIO DE PAPEIS
30,54 18,98	 186		05:50:04	PLACA TAINHAS
30,655 19,048	 187	N 0:30:49	05:50:11 N23	CAFÉ TAINHAS NEUTRO 30 MIN 49 SEG

APÓS O NEUTRO, INÍCIO DA ZONA CONTROLADA CRUZANDO A RODOVIA E AGUARDANDO NA RÓTULA. DEFRONTE PLACA CAFÉ TAINHAS

Road Book Automático

A planilha que anda sozinha










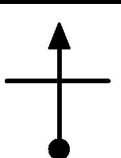


NavTotem

Novo sistema de navegação
de baixíssimo custo
para periféricos


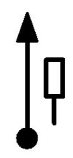
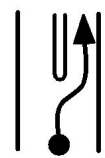


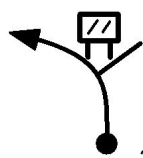


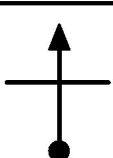

Android

30,655 19,048 0,000	 188	V 70 43.50	06:21:00 V24	INÍCIO ZONA CONTROLADA 5 PLACA CAFÉ TAINHAS
0,388 0,241 AFER	 189		06:21:20	SÃO FRANCISCO DE PAULA A 32 KM
1,926 1,197 AFER	 190		06:22:39	PLACA ARAUCÁRIA COMÉRCIO DE PAPÉIS

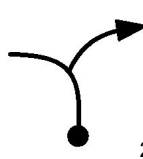





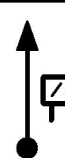





DISTÂNCIA Km <i>mi</i>	Referência	MÉDIA Km/h <i>mi/h</i>	TEMPO	OBSERVAÇÕES
3,72 2,31	 191		06:24:12	KM 123
7,73 4,80	 192		06:27:38	KM 119
9,74 6,05	 193		06:29:21	KM 117
10,673 6,632 <i>AFER</i>	 194		06:30:09	PLACA CERRITO
13,74 8,54	 195		06:32:47	KM 113
15,76 9,79	 196		06:34:30	KM 111
17,01 10,57	 197		06:35:35	PLACA SERRA DO UMBU
17,37 10,79	 198		06:35:53	CRUZAMENTO RINCÃO DOS KROEF
23,208 14,421 <i>AFER</i>	 199	V 65 40.39	06:40:53 V25	PLACA GRÃOS DA SERRA
23,88 14,84	 200		06:41:31	KM 103









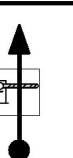



DISTÂNCIA Km <i>mi</i>	Referência	MÉDIA Km/h <i>mi/h</i>	TEMPO	OBSERVAÇÕES
27,02 16,79	 201		06:44:25	RIO DO PINTO
29,726 18,471	 202	V 57 35.42	06:46:54	FINAL ZONA CONTROLADA 5 KM 97
31,16 19,36	 203		06:48:25	CANTEIRO
31,34 19,47	 204		06:48:36	
31,86 19,79	 205		06:49:09	KM 95
32,88 20,43	 206		06:50:14	PLACA SÃO FRANCISCO DE PAULA
33,55 20,84	 207		06:50:56	SÃO FRANCISCO DE PAULA 2 KM
34,06 21,16	 208		06:51:29	PLACA UERGS SÃO FRANCISCO DE PAULA
34,64 21,52	 209		06:52:05	
37,57 23,34	 210		06:55:10	CANTEIRO









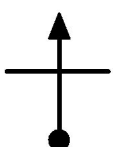



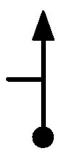

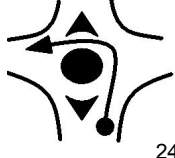







DISTÂNCIA Km <i>mi</i>	Referência	MÉDIA Km/h <i>mi/h</i>	TEMPO	OBSERVAÇÕES
37,70 23,42	 211		06:55:18	SENTIDO CANELA / GRAMADO RS 235
37,84 23,51	 212		06:55:27	CANELA 34KM RS 235
38,136 23,697	 213	N 0:01:15	06:55:45	FIM DESLOCAMENTO TOTEM SOS NEUTRO 1MIN 15 SEG
			N27	
38,136 23,697	 214	V 65	06:57:00	INÍCIO ZONA CONTROLADA 6
0,000		40.39	V28	
4,763 2,960 <i>AFER</i>	 215		07:01:24	TOTEM SOS
4,992 3,102 <i>AFER</i>	 216		07:01:37	KM 69
7,94 4,93	 217		07:04:20	RESTAURANTE FOGÃO CAMPEIRO
8,94 5,55	 218		07:05:16	KM 65
10,51 6,53	 219		07:06:43	LINHA SÃO PAULO
11,20 6,95	 220		07:07:21	PLACA QUEIMADA É CRIME AMBIENTAL





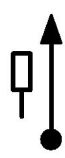


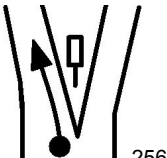




DISTÂNCIA Km <i>mi</i>	Referência	MÉDIA Km/h <i>mi/h</i>	TEMPO	OBSERVAÇÕES
11,66 7,24	 221		07:07:46	TOTEM SOS
14,585 9,063 <i>AFER</i>	 222		07:10:28	BARRAGEM DO SALTO A 1 KM
15,01 9,32	 223		07:10:52	KM 59
15,89 9,87	 224		07:11:41	ACESSO BARRAGEM DO SALTO
17,02 10,57	 225		07:12:43	KM 57
18,49 11,48	 226		07:14:05	CANELA A 10KM
19,59 12,17	 227		07:15:06	FIM ZONA CONTROLADA 6 PEDÁGIO A 1500 MTS A PARTIR DAQUI SÓ DESLOCAMENTO INÍCIO DESLOCAMENTO
20,64 12,82	 228		07:16:04	SÃO FRANCISCO DE PAULA AGRADECE SUA VISITA
20,995 13,046	 229	V 50 31.07	07:16:23 V29	PEDÁGIO R\$ 5,90
24,87 15,45	 230		07:21:02	BEM VINDO A CANELA

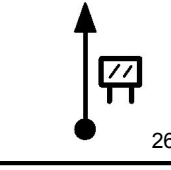
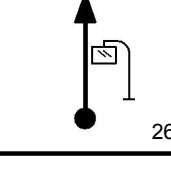
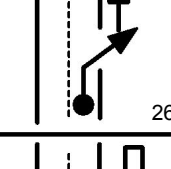


DISTÂNCIA Km <i>mi</i>	Referência	MÉDIA Km/h <i>mi/h</i>	TEMPO	OBSERVAÇÕES
28,14 17,48	 231		07:24:58	POSTO ALE
29,103 18,084	 232	V 30 18.64	07:26:07 V30	CANTEIRO RS 235 RUA JOÃO PESSOA
29,30 18,20	 233		07:26:31	QUEBRA-MOLAS RUA JOÃO PESSOA
29,77 18,49	 234		07:27:27	QUEBRA-MOLAS RUA JOÃO PESSOA
30,21 18,77	 235		07:28:21	QUEBRA-MOLAS RUA JOÃO PESSOA
30,38 18,88	 236		07:28:41	QUEBRA-MOLAS RUA JOÃO PESSOA
30,55 18,98	 237		07:29:01	RUA JOÃO PESSOA
30,84 19,16	 238		07:29:36	QUEBRA-MOLAS RUA JOÃO PESSOA
30,94 19,22	 239		07:29:47	RUA JOÃO PESSOA
30,99 19,26	 240		07:29:54	QUEBRA-MOLAS RUA JOÃO PESSOA

DISTÂNCIA Km <i>mi</i>	Referência	MÉDIA Km/h <i>mi/h</i>	TEMPO	OBSERVAÇÕES
31,11 19,33	 241		07:30:08	RUA JOÃO PESSOA
31,22 19,40	 242		07:30:22	QUEBRA-MOLAS RUA JOÃO PESSOA
31,29 19,44	 243		07:30:30	ROTATÓRIA AV. JULIO DE CASTILHOS
31,60 19,63	 244		07:31:07	AV. JULIO DE CASTILHOS
31,64 19,66	 245		07:31:11	QUEBRA-MOLAS AV. JÚLIO DE CASTILHOS
31,74 19,72	 246		07:31:24	QUEBRA-MOLAS AV. JÚLIO DE CASTILHOS
31,82 19,77	 247		07:31:33	AV. OSVALDO ARANHA
31,93 19,84	 248		07:31:47	AV. OSVALDO ARANHA
32,11 19,95	 249		07:32:08	QUEBRA-MOLAS AV. OSVALDO ARANHA
32,29 20,06	 250		07:32:30	QUEBRA-MOLAS AV. OSVALDO ARANHA



DISTÂNCIA Km <i>mi</i>	Referência	MÉDIA Km/h <i>mi/h</i>	TEMPO	OBSERVAÇÕES
32,47 20,17	 251		07:32:51	QUEBRA-MOLAS AV. OSVALDO ARANHA
33,067 20,547	 252	V 60 37.28	07:34:03 V31	SENTIDO GRAMADO
34,88 21,67	 253		07:35:52	ERS 235 KM 39
35,63 22,14	 254		07:36:37	LOMBADA ELETRÔNICA 50 KM/H
37,20 23,11	 255		07:38:11	LOMBADA ELETRÔNICA 50 KM/H
38,760 24,084	 256	V 30 18.64	07:39:44 V32	KM 35 RUA JOÃO PETRI
38,84 24,13	 257		07:39:54	QUEBRA-MOLAS RUA JOÃO PETRI
39,03 24,25	 258		07:40:17	RUA REINALDO SPERB
39,15 24,32	 259		07:40:32	AV. BORGES DE MEDEIROS
39,25 24,38	 260		07:40:43	AV. BORGES DE MEDEIROS

DISTÂNCIA Km <i>mi</i>	Referência	MÉDIA Km/h <i>mi/h</i>	TEMPO	OBSERVAÇÕES
39,53 24,56	 261		07:41:18	AV. BORGES DE MEDEIROS
39,90 24,79	 262		07:42:02	RS 115 DIREÇÃO A PORTO ALEGRE
40,26 25,02	 263		07:42:45	TAQUARA 40KM
41,24 25,62	 264		07:44:43	PERIMETRAL RS 235
44,46 27,63	 265		07:51:09	PÓRTICO
44,59 27,70	 266		07:51:24	CRISTAIS DE GRAMADO SAIA DA RODOVIA COM CUIDADO
44,65 27,74	 267		07:51:32	CRUZE A RODOVIA COM CUIDADO
44,70 27,77	 268		07:51:37	GRAMADO POSTO DE SERVIÇO
44,777 27,823	 269	N 0:00:00	07:51:46 N33	SANTO INÁCIO MOTORHOMES

DISTÂNCIA Km <i>mi</i>	Referência	MÉDIA Km/h <i>mi/h</i>	TEMPO	OBSERVAÇÕES
 Planilha gerada pelo programa TotemPlanilha desenvolvido pela Totem. Esta é uma das formas que a Totem participa da evolução do Off Road.				
WWW.TOTEMONLINE.COM.BR				
Serra_2016_Competidores.pla / Chk=30A77B64			9C9C47EBDC29	v7.26

